



WISCONSIN DNR FISHERIES INFORMATION SHEET

County: PRICE
Lake Name: SOLBERG LAKE
WBIC: 2242500
Survey Year: 2014

WDNR Fish Biologist Contact Information

Jeff Scheirer - Park Falls - 715-762-1354

Lake Characteristics

Lake Type: SHALLOW LOWLAND DRAINAGE

Acres: 859

Shoreline miles: 1.2

Maximum Depth (feet): 16

Survey Information

Survey Dates: Jun. 10, 2014 to Jun. 10, 2014

WDNR Survey ID: 492420067

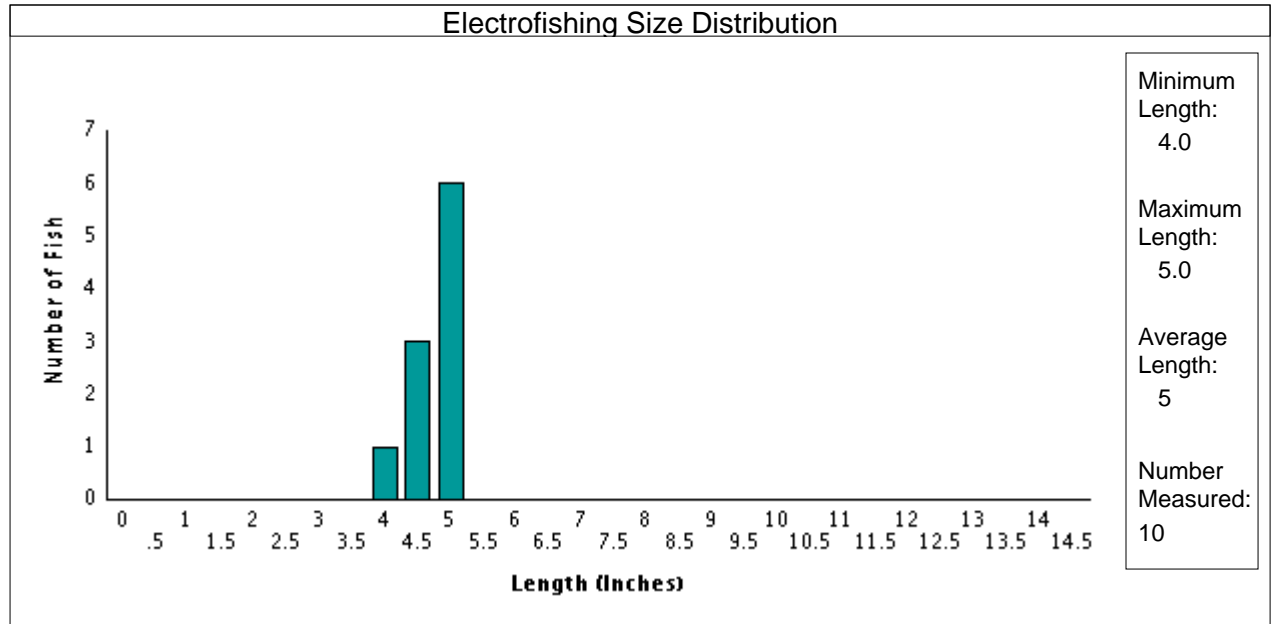
Gear Types: BOOM SHOCKER

Survey Type: FISHERIES ASSESSMENTS LAKES LATE SPRING
BASS PAN

BLACK CRAPPIE

Electrofishing Relative Abundance

Total Catch	10
Miles of Electrofishing:	1
Catch per mile:	10





WISCONSIN DNR FISHERIES INFORMATION SHEET

County: PRICE
Lake Name: SOLBERG LAKE
WBIC: 2242500
Survey Year: 2014

WDNR Fish Biologist Contact Information

Jeff Scheirer - Park Falls - 715-762-1354

Lake Characteristics

Lake Type: SHALLOW LOWLAND DRAINAGE

Acres: 859

Shoreline miles: 1.2

Maximum Depth (feet): 16

Survey Information

Survey Dates: Jun. 10, 2014 to Jun. 10, 2014

WDNR Survey ID: 492420067

Gear Types: BOOM SHOCKER

Survey Type: FISHERIES ASSESSMENTS LAKES LATE SPRING
BASS PAN

BLUEGILL

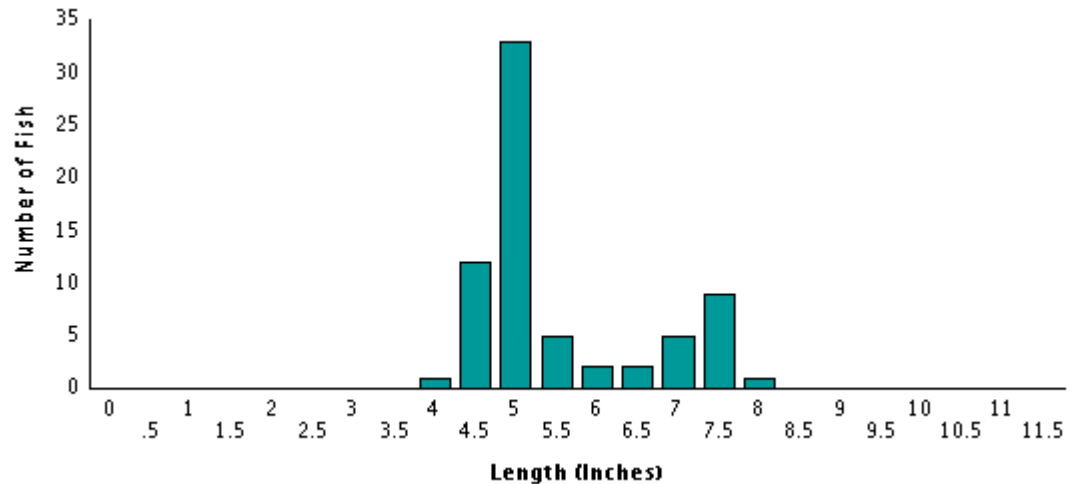
Electrofishing Relative Abundance

Total Catch	70
Miles of Electrofishing:	1
Catch per mile:	70

Proportional Stock Density (PSD)

Stock Size (in): 3	Quality Size (in): 6
Measured Fish Count:	70
Count of Fish >= Stock Size:	70
Count of Fish >= Quality Size:	19
PSD:	27

Electrofishing Size Distribution



Minimum Length:	4.0
Maximum Length:	8.0
Average Length:	5.8
Number Measured:	70



WISCONSIN DNR FISHERIES INFORMATION SHEET

County: PRICE
Lake Name: SOLBERG LAKE
WBIC: 2242500
Survey Year: 2014

WDNR Fish Biologist Contact Information

Jeff Scheirer - Park Falls - 715-762-1354

Lake Characteristics

Lake Type: SHALLOW LOWLAND DRAINAGE

Acres: 859

Shoreline miles: 1.2

Maximum Depth (feet): 16

Survey Information

Survey Dates: Jun. 10, 2014 to Jun. 10, 2014

WDNR Survey ID: 492420067

Gear Types: BOOM SHOCKER

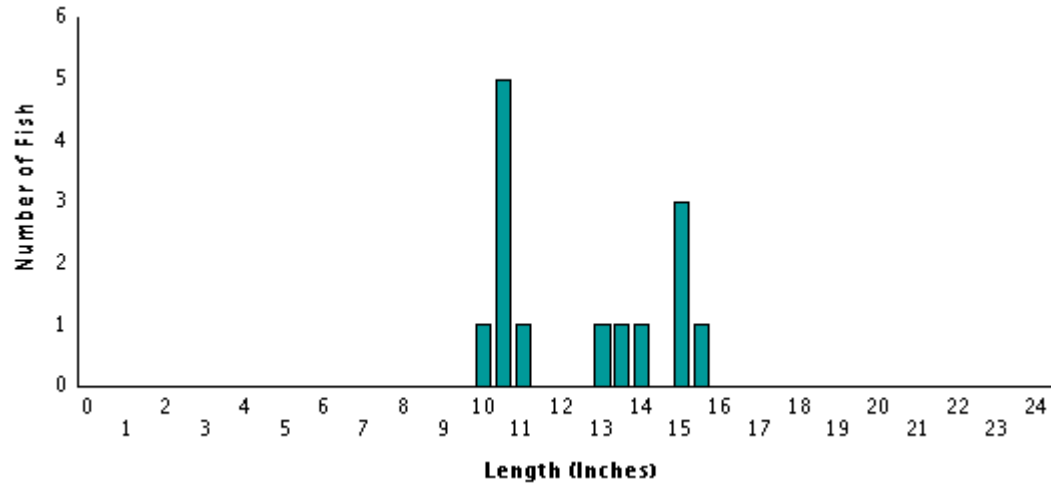
Survey Type: FISHERIES ASSESSMENTS LAKES LATE SPRING
BASS PAN

LARGEMOUTH BASS

Electrofishing Relative Abundance

Total Catch	14
Miles of Electrofishing:	4
Catch per mile:	3.5

Electrofishing Size Distribution



Minimum Length:	10.0
Maximum Length:	15.5
Average Length:	12.7
Number Measured:	14



WISCONSIN DNR FISHERIES INFORMATION SHEET

County: PRICE
Lake Name: SOLBERG LAKE
WBIC: 2242500
Survey Year: 2014

WDNR Fish Biologist Contact Information

Jeff Scheirer - Park Falls - 715-762-1354

Lake Characteristics

Lake Type: SHALLOW LOWLAND DRAINAGE

Acres: 859

Shoreline miles: 1.2

Maximum Depth (feet): 16

Survey Information

Survey Dates: Jun. 10, 2014 to Jun. 10, 2014

WDNR Survey ID: 492420067

Gear Types: BOOM SHOCKER

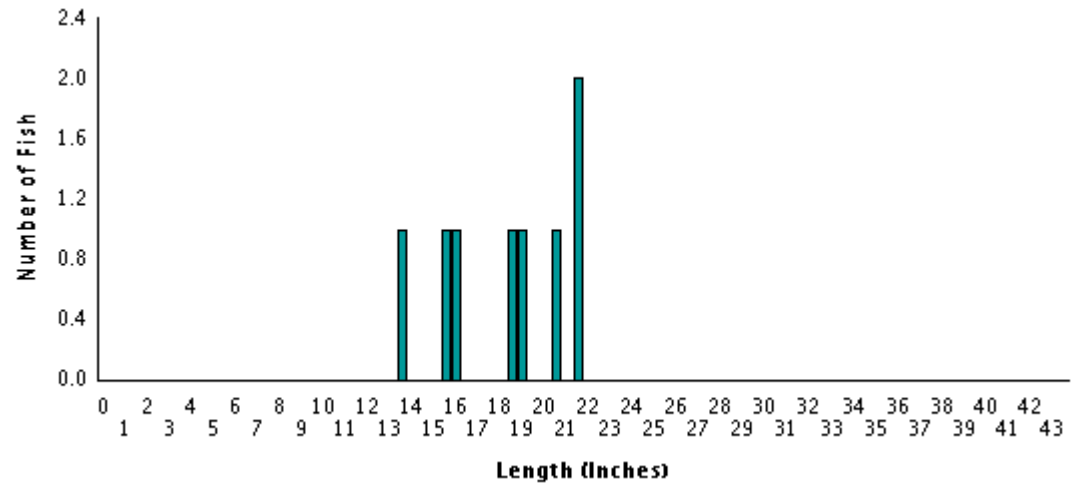
Survey Type: FISHERIES ASSESSMENTS LAKES LATE SPRING
BASS PAN

NORTHERN PIKE

Electrofishing Relative Abundance

Total Catch	8
Miles of Electrofishing:	4
Catch per mile:	2

Electrofishing Size Distribution



Minimum Length:	13.5
Maximum Length:	21.5
Average Length:	18.5
Number Measured:	8



WISCONSIN DNR FISHERIES INFORMATION SHEET

County: PRICE
Lake Name: SOLBERG LAKE
WBIC: 2242500
Survey Year: 2014

WDNR Fish Biologist Contact Information

Jeff Scheirer - Park Falls - 715-762-1354

Lake Characteristics

Lake Type: SHALLOW LOWLAND DRAINAGE

Acres: 859

Shoreline miles: 1.2

Maximum Depth (feet): 16

Survey Information

Survey Dates: Jun. 10, 2014 to Jun. 10, 2014

WDNR Survey ID: 492420067

Gear Types: BOOM SHOCKER

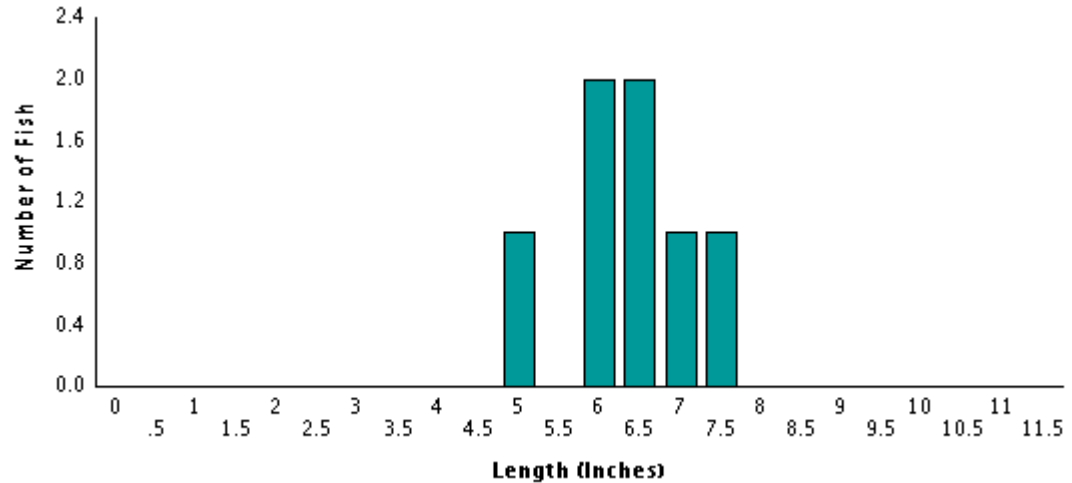
Survey Type: FISHERIES ASSESSMENTS LAKES LATE SPRING
BASS PAN

PUMPKINSEED

Electrofishing Relative Abundance

Total Catch	7
Miles of Electrofishing:	1
Catch per mile:	7

Electrofishing Size Distribution



Minimum Length:	5.0
Maximum Length:	7.5
Average Length:	6.6
Number Measured:	7



WISCONSIN DNR FISHERIES INFORMATION SHEET

County: PRICE
Lake Name: SOLBERG LAKE
WBIC: 2242500
Survey Year: 2014

WDNR Fish Biologist Contact Information

Jeff Scheirer - Park Falls - 715-762-1354

Lake Characteristics

Lake Type: SHALLOW LOWLAND DRAINAGE

Acres: 859

Shoreline miles: 1.2

Maximum Depth (feet): 16

Survey Information

Survey Dates: Jun. 10, 2014 to Jun. 10, 2014

WDNR Survey ID: 492420067

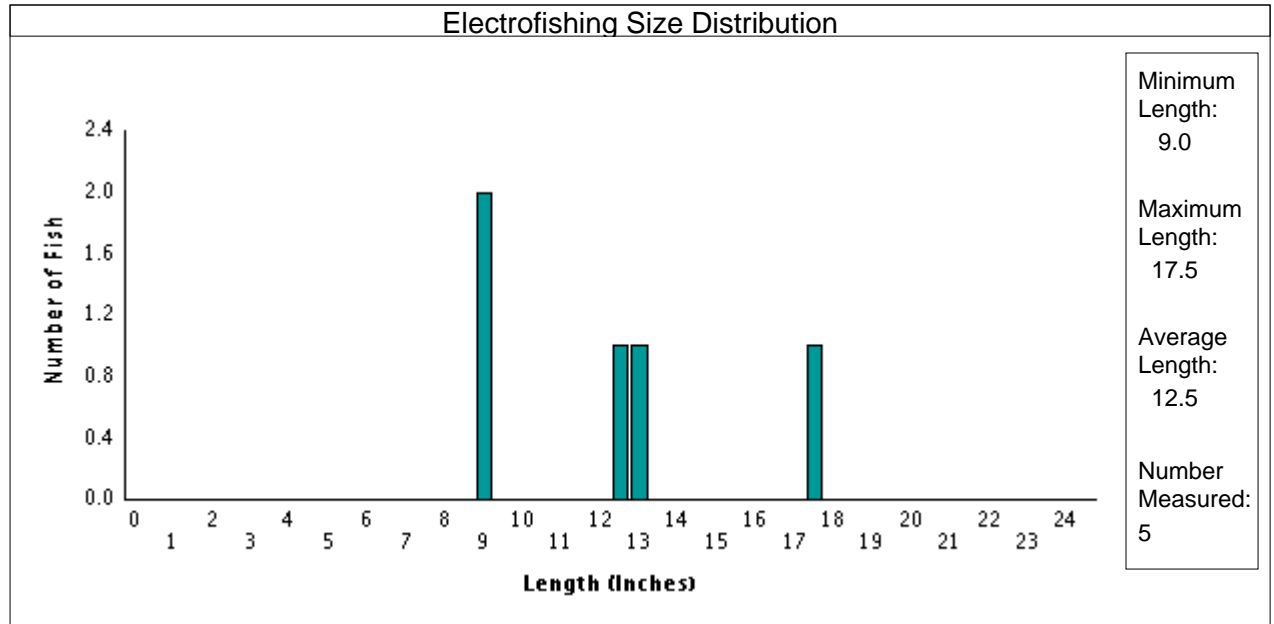
Gear Types: BOOM SHOCKER

Survey Type: FISHERIES ASSESSMENTS LAKES LATE SPRING
BASS PAN

SMALLMOUTH BASS

Electrofishing Relative Abundance

Total Catch	5
Miles of Electrofishing:	4
Catch per mile:	1.25





WISCONSIN DNR FISHERIES INFORMATION SHEET

County: PRICE
Lake Name: SOLBERG LAKE
WBIC: 2242500
Survey Year: 2014

WDNR Fish Biologist Contact Information

Jeff Scheirer - Park Falls - 715-762-1354

Lake Characteristics

Lake Type: SHALLOW LOWLAND DRAINAGE

Acres: 859

Shoreline miles: 1.2

Maximum Depth (feet): 16

Survey Information

Survey Dates: Jun. 10, 2014 to Jun. 10, 2014

WDNR Survey ID: 492420067

Gear Types: BOOM SHOCKER

Survey Type: FISHERIES ASSESSMENTS LAKES LATE SPRING
BASS PAN

WALLEYE

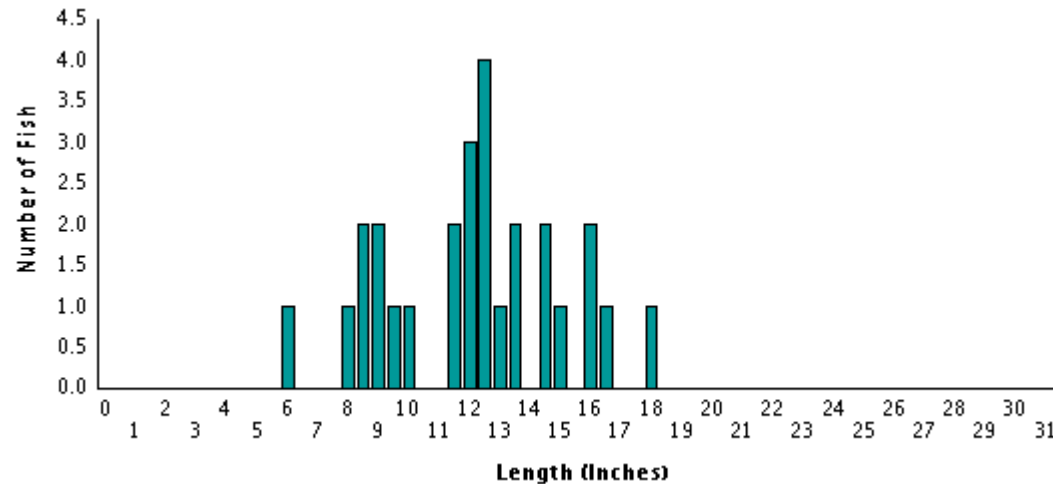
Electrofishing Relative Abundance

Total Catch	27
Miles of Electrofishing:	4
Catch per mile:	6.75

Proportional Stock Density (PSD)

Stock Size (in): 10	Quality Size (in): 15
Measured Fish Count:	27
Count of Fish >= Stock Size:	20
Count of Fish >= Quality Size:	5
PSD:	25

Electrofishing Size Distribution



Minimum Length:	6.0
Maximum Length:	18.0
Average Length:	12.4
Number Measured:	27



WISCONSIN DNR FISHERIES INFORMATION SHEET

County: PRICE
Lake Name: SOLBERG LAKE
WBIC: 2242500
Survey Year: 2014

WDNR Fish Biologist Contact Information

Jeff Scheirer - Park Falls - 715-762-1354

Lake Characteristics

Lake Type: SHALLOW LOWLAND DRAINAGE

Acres: 859

Shoreline miles: 1.2

Maximum Depth (feet): 16

Survey Information

Survey Dates: Jun. 10, 2014 to Jun. 10, 2014

WDNR Survey ID: 492420067

Gear Types: BOOM SHOCKER

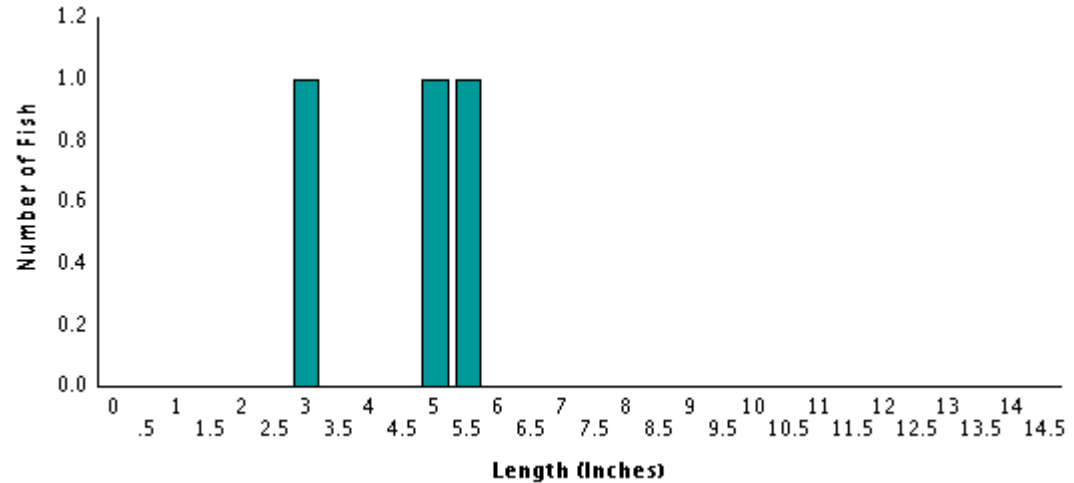
Survey Type: FISHERIES ASSESSMENTS LAKES LATE SPRING
BASS PAN

YELLOW PERCH

Electrofishing Relative Abundance

Total Catch	3
Miles of Electrofishing:	1
Catch per mile:	3

Electrofishing Size Distribution



Minimum Length:	3.0
Maximum Length:	5.5
Average Length:	4.8
Number Measured:	3



WISCONSIN DNR FISHERIES INFORMATION SHEET

County: PRICE
Lake Name: SOLBERG LAKE
WBIC: 2242500
Survey Year: 2014

WDNR Fish Biologist Contact Information

Jeff Scheirer - Park Falls - 715-762-1354

Lake Characteristics

Lake Type: SHALLOW LOWLAND DRAINAGE

Acres: 859

Shoreline miles: 1.2

Maximum Depth (feet): 16

Survey Information

Survey Dates: Sep. 22, 2014 to Sep. 22, 2014

WDNR Survey ID: 515076170

Gear Types: BOOM SHOCKER

Survey Type: FISHERIES ASSESSMENTS LAKES FALL JUVENILE

LARGEMOUTH BASS

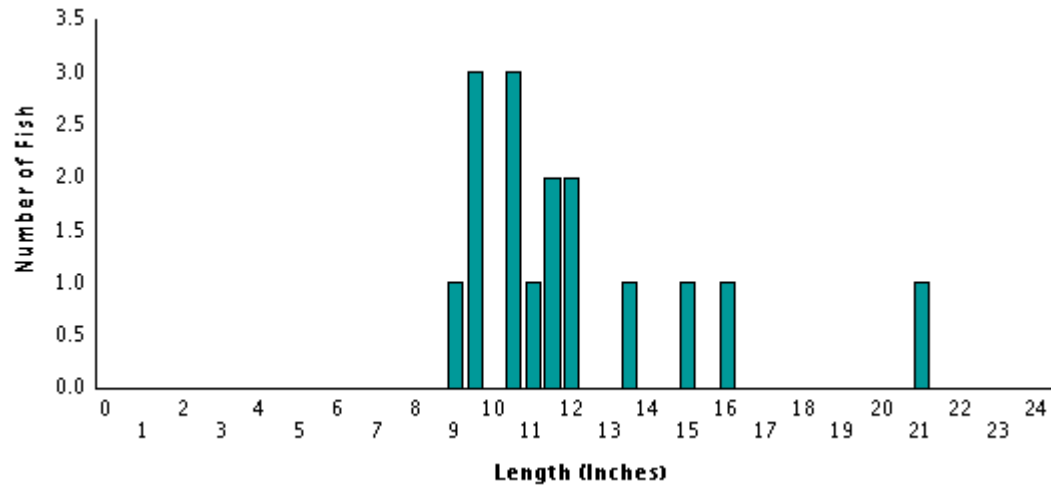
Electrofishing Relative Abundance

Total Catch	16
Miles of Electrofishing:	4
Catch per mile:	4

Proportional Stock Density (PSD)

Stock Size (in): 8	Quality Size (in): 12
Measured Fish Count:	16
Count of Fish >= Stock Size:	16
Count of Fish >= Quality Size:	6
PSD:	38

Electrofishing Size Distribution



Minimum Length:	9.0
Maximum Length:	21.0
Average Length:	12.3
Number Measured:	16



WISCONSIN DNR FISHERIES INFORMATION SHEET

County: PRICE
Lake Name: SOLBERG LAKE
WBIC: 2242500
Survey Year: 2014

WDNR Fish Biologist Contact Information

Jeff Scheirer - Park Falls - 715-762-1354

Lake Characteristics

Lake Type: SHALLOW LOWLAND DRAINAGE

Acres: 859

Shoreline miles: 1.2

Maximum Depth (feet): 16

Survey Information

Survey Dates: Sep. 22, 2014 to Sep. 22, 2014

WDNR Survey ID: 515076170

Gear Types: BOOM SHOCKER

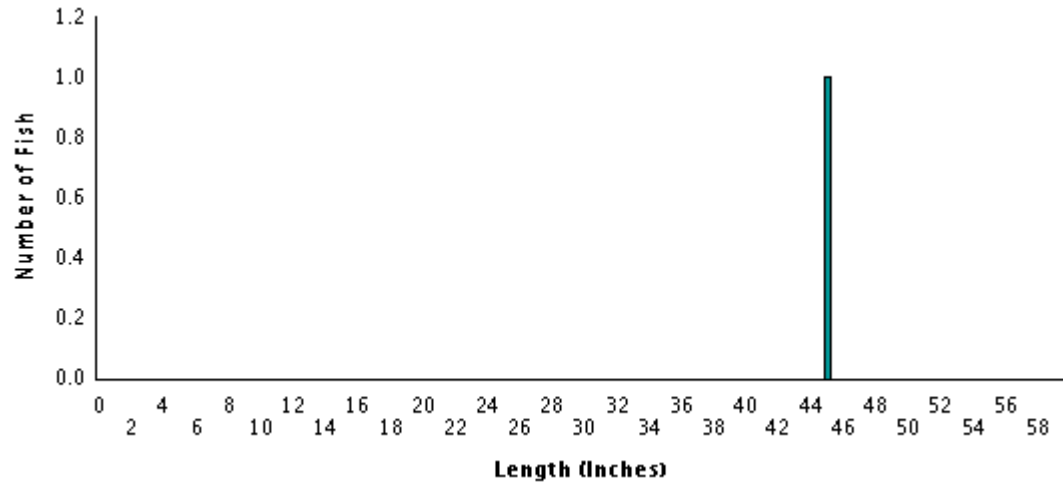
Survey Type: FISHERIES ASSESSMENTS LAKES FALL JUVENILE

MUSKELLUNGE

Electrofishing Relative Abundance

Total Catch	1
Miles of Electrofishing:	4
Catch per mile:	.25

Electrofishing Size Distribution



Minimum Length:	45.0
Maximum Length:	45.0
Average Length:	45.3
Number Measured:	1



WISCONSIN DNR FISHERIES INFORMATION SHEET

County: PRICE
Lake Name: SOLBERG LAKE
WBIC: 2242500
Survey Year: 2014

WDNR Fish Biologist Contact Information

Jeff Scheirer - Park Falls - 715-762-1354

Lake Characteristics

Lake Type: SHALLOW LOWLAND DRAINAGE

Acres: 859

Shoreline miles: 1.2

Maximum Depth (feet): 16

Survey Information

Survey Dates: Sep. 22, 2014 to Sep. 22, 2014

WDNR Survey ID: 515076170

Gear Types: BOOM SHOCKER

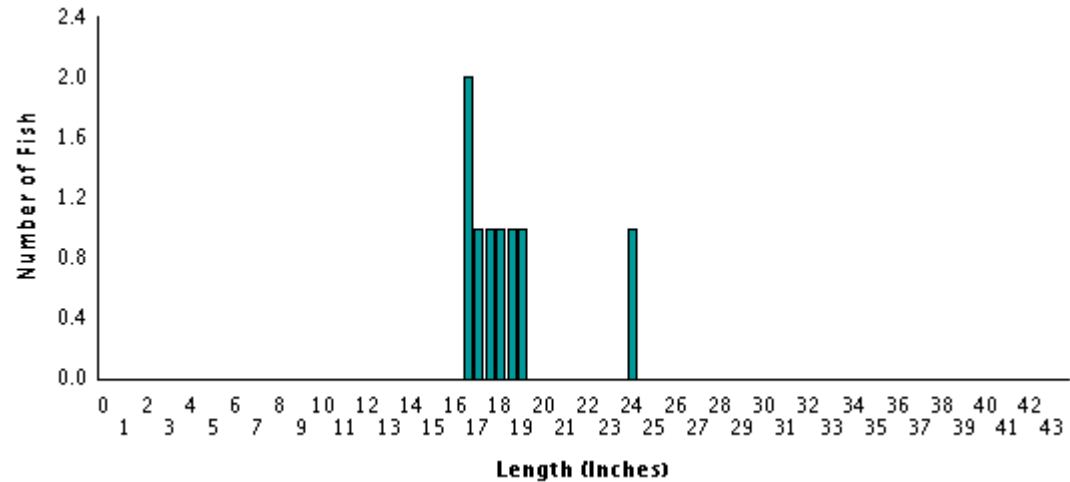
Survey Type: FISHERIES ASSESSMENTS LAKES FALL JUVENILE

NORTHERN PIKE

Electrofishing Relative Abundance

Total Catch	8
Miles of Electrofishing:	4
Catch per mile:	2

Electrofishing Size Distribution



Minimum Length:	16.5
Maximum Length:	24.0
Average Length:	18.6
Number Measured:	8



WISCONSIN DNR FISHERIES INFORMATION SHEET

County: PRICE
Lake Name: SOLBERG LAKE
WBIC: 2242500
Survey Year: 2014

WDNR Fish Biologist Contact Information

Jeff Scheirer - Park Falls - 715-762-1354

Lake Characteristics

Lake Type: SHALLOW LOWLAND DRAINAGE

Acres: 859

Shoreline miles: 1.2

Maximum Depth (feet): 16

Survey Information

Survey Dates: Sep. 22, 2014 to Sep. 22, 2014

WDNR Survey ID: 515076170

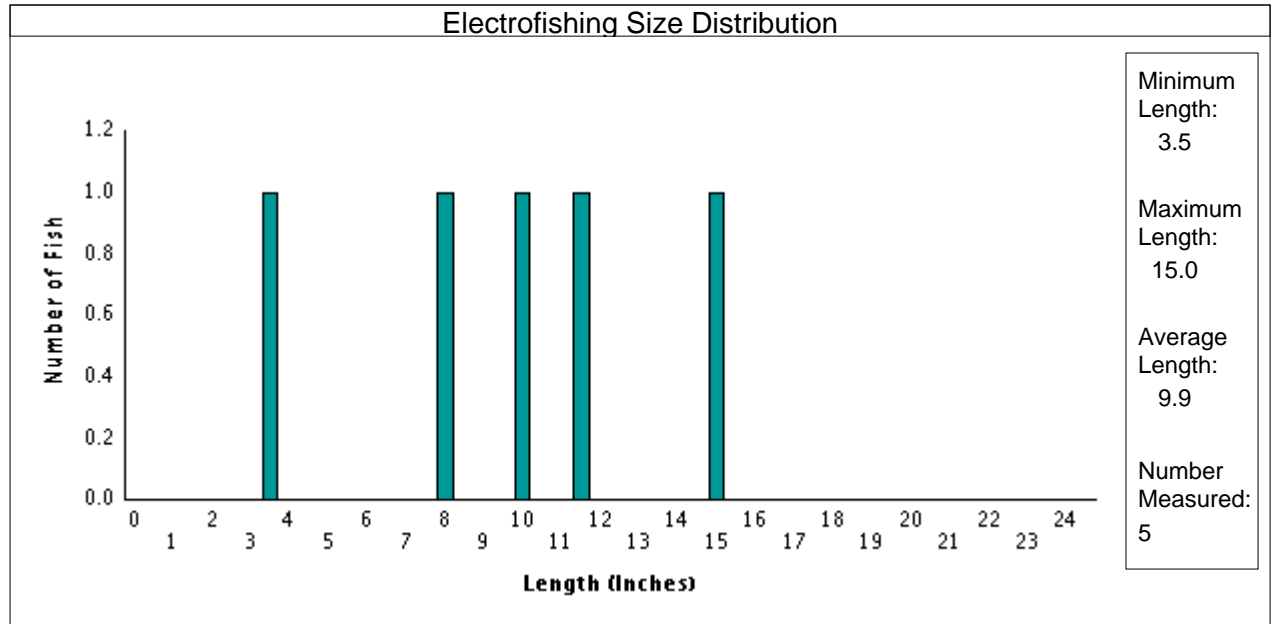
Gear Types: BOOM SHOCKER

Survey Type: FISHERIES ASSESSMENTS LAKES FALL
JUVENILE

SMALLMOUTH BASS

Electrofishing Relative Abundance

Total Catch	5
Miles of Electrofishing:	4
Catch per mile:	1.25





WISCONSIN DNR FISHERIES INFORMATION SHEET

County: PRICE
Lake Name: SOLBERG LAKE
WBIC: 2242500
Survey Year: 2014

WDNR Fish Biologist Contact Information

Jeff Scheirer - Park Falls - 715-762-1354

Lake Characteristics

Lake Type: SHALLOW LOWLAND DRAINAGE

Acres: 859

Shoreline miles: 1.2

Maximum Depth (feet): 16

Survey Information

Survey Dates: Sep. 22, 2014 to Sep. 22, 2014

WDNR Survey ID: 515076170

Gear Types: BOOM SHOCKER

Survey Type: FISHERIES ASSESSMENTS LAKES FALL JUVENILE

WALLEYE

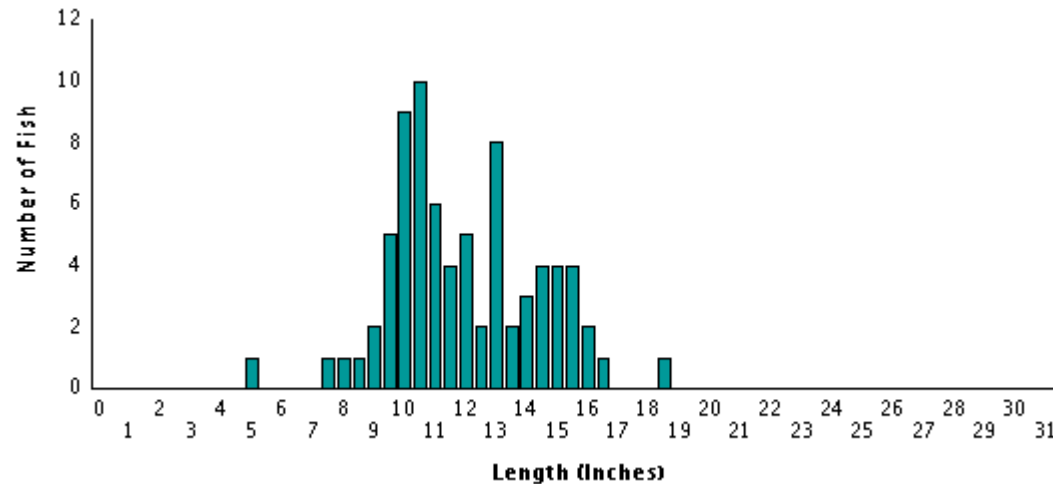
Electrofishing Relative Abundance

Total Catch	76
Miles of Electrofishing:	4
Catch per mile:	19

Proportional Stock Density (PSD)

Stock Size (in): 10	Quality Size (in): 15
Measured Fish Count:	76
Count of Fish >= Stock Size:	65
Count of Fish >= Quality Size:	12
PSD:	18

Electrofishing Size Distribution



Minimum Length:	5.0
Maximum Length:	18.5
Average Length:	12.2
Number Measured:	76